



CITY OF
WHITTIER
CALIFORNIA

Map Proposals Comment Form

Voting Districts Formation

Overview

The City of Whittier's Voting Districts Formation (VDF) process, which started in October 2014 and is anticipated to go through Spring 2015, will change the way the community elects its future leadership. This process will create four council voting districts. Each geographically defined district will elect a Council Member as its representative for a four-year term. The Mayor will be elected by a citywide vote for a two-year term.

Draft Map Proposals

The draft map proposals (attached) were created by the demographer based on a detailed analysis of Whittier's geographic and demographic characteristics as well as public input regarding communities, community relationships, and potential districts. In addition, sample districting maps submitted by members of the community are available for review and feedback (attached). The draft map proposals are intended for the purpose of focusing discussions regarding alternative configurations of communities to form Whittier's Voting Districts and are not expected to be adopted as presented. They may be modified in response to public input.

Name: _____

Affiliation: _____

Address: _____

Phone/Cell: _____

Email: _____

Please submit your comments!

The City and its mapping expert need public input on how the districting boundaries are drawn. Please review the questions on this form and attached maps and submit your responses to the City in writing or via email. Contact information is at the bottom of this form.

Community Input Questions

1. Which of the draft proposal maps A, B, C and/or D (pages 3-6) reflect community relationships (see the Community Map, page 2) well enough to provide a good basis for District Formation?
2. Do you believe any of the public submissions (pages 7 to 12) would provide a better basis for District Formation than Maps A-D? If so, which one(s) and why?
3. Do you believe there is a better alternative for the District boundaries than is reflected in any of the maps (pages 3-12)? If so, please explain.
4. Do you believe any of the draft proposals (A-D) or other maps reflect particularly poor treatment of communities or community relationships? If so, please explain.
5. Can you identify specific changes you believe would improve one or more maps to make it/them a good basis for District Formation? If so, please explain.

How to Submit Your Comments:

Please submit your feedback on the draft map proposals using any of the following methods:

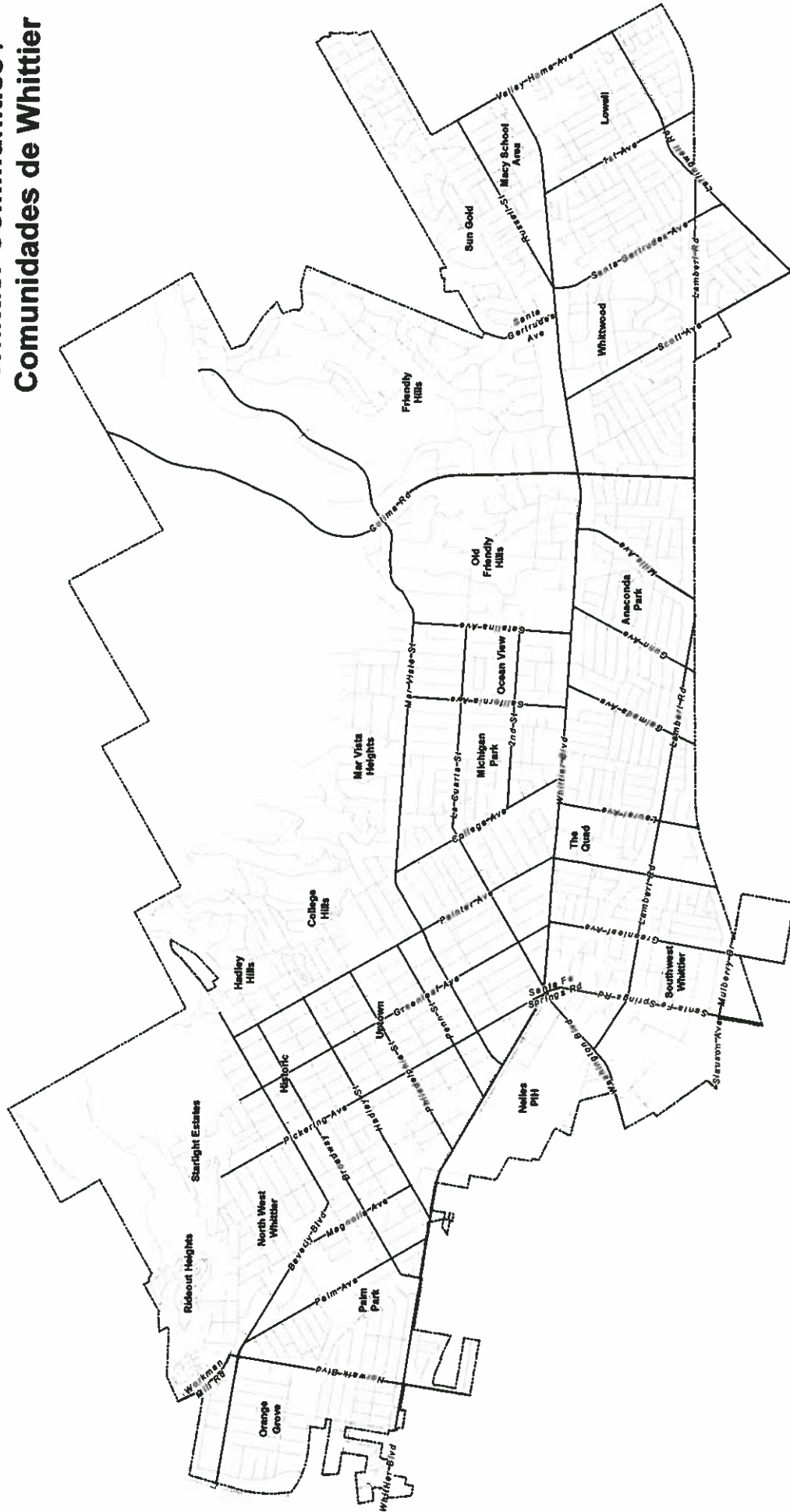
You may also attach additional pages with any further comments

Mail: City of Whittier, Attn: Kathryn Marshall
13330 Fern Street, Whittier, CA 90602

Email: districts@cityofwhittier.org

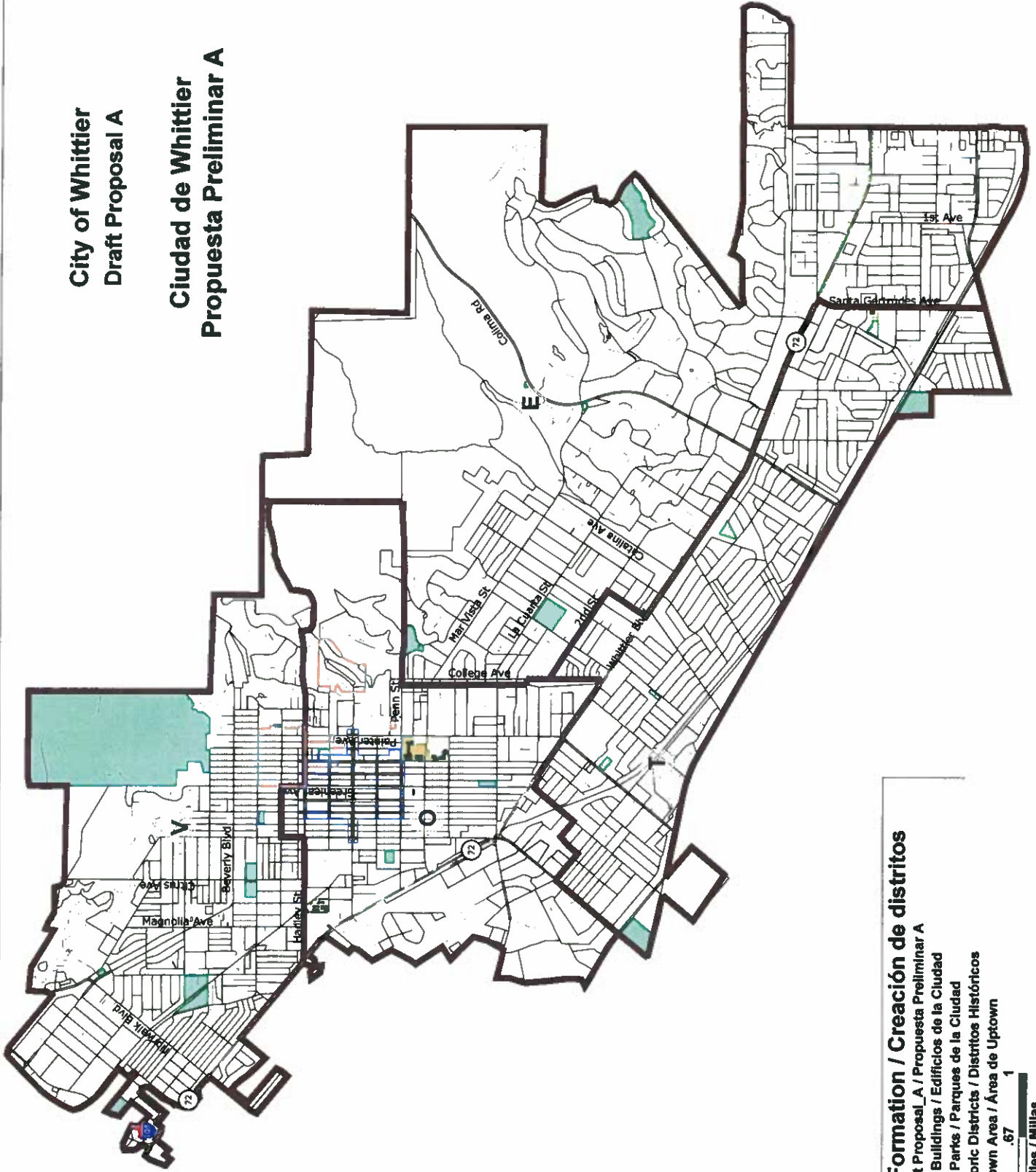
Fax: (562) 567-2870

Whittier Communities / Comunidades de Whittier








**City of Whittier
Draft Proposal A**

**Ciudad de Whittier
Propuesta Preliminar A**



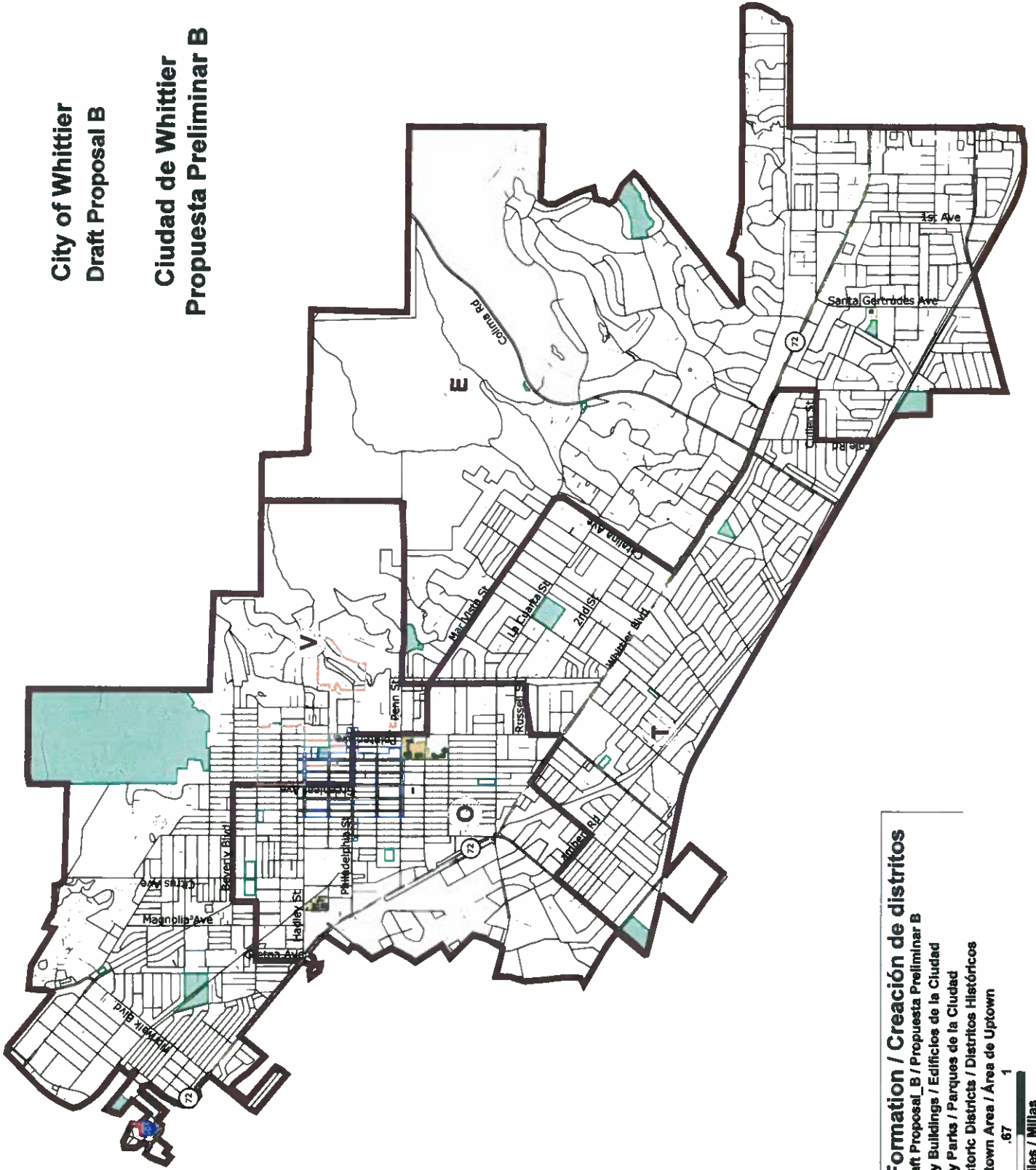
District Formation / Creación de distritos

-  Draft Proposal A / Propuesta Preliminar A
-  City Buildings / Edificios de la Ciudad
-  City Parks / Parques de la Ciudad
-  Historic Districts / Distritos Históricos
-  Uptown Area / Área de Uptown



**City of Whittier
Draft Proposal B**

**Ciudad de Whittier
Propuesta Preliminar B**



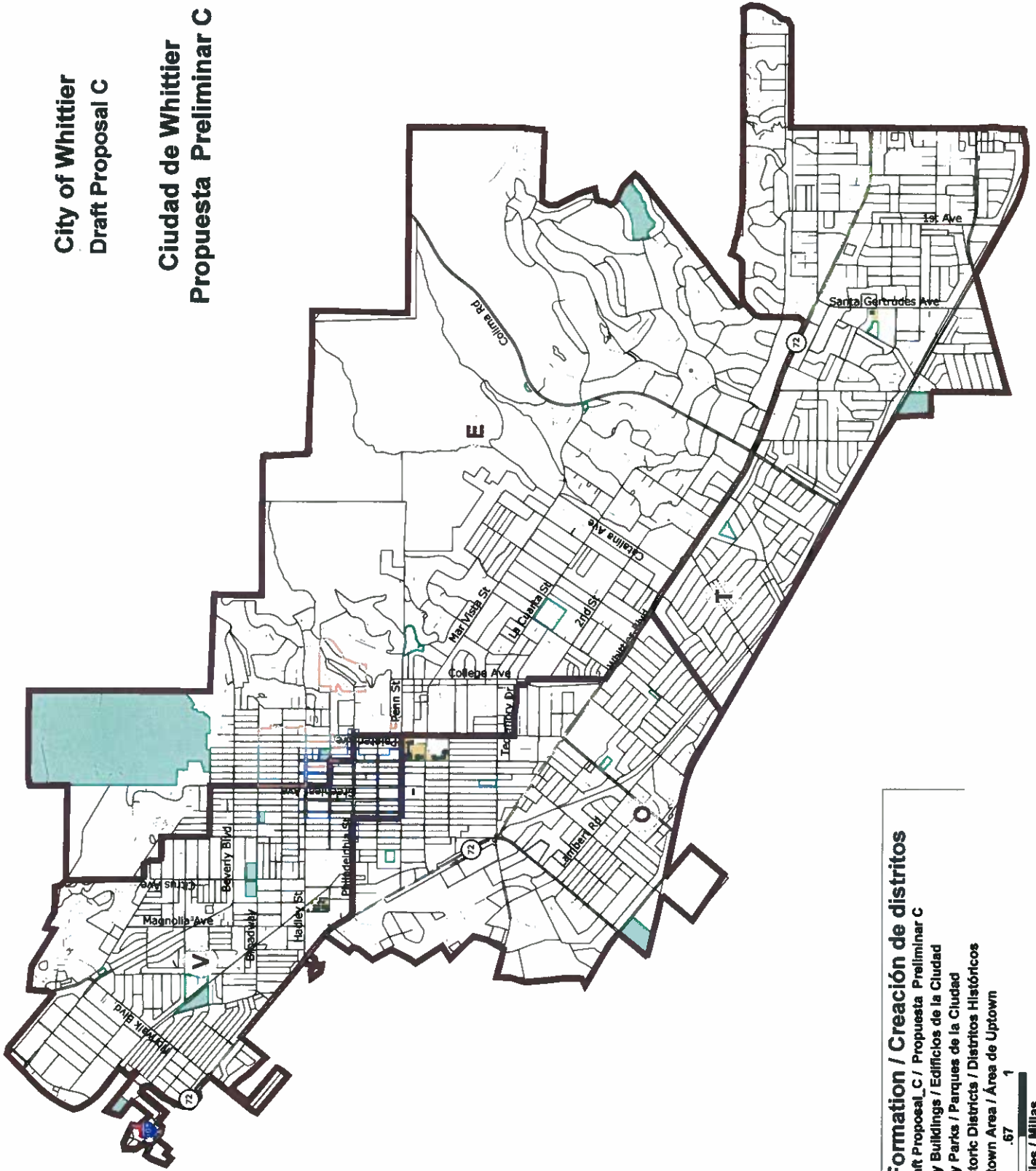
District Formation / Creación de distritos

- Draft Proposal B / Propuesta Preliminar B
- City Buildings / Edificios de la Ciudad
- City Parks / Parques de la Ciudad
- Historic Districts / Distritos Históricos
- Uptown Area / Area de Uptown








**City of Whittier
Draft Proposal C**

**Ciudad de Whittier
Propuesta Preliminar C**



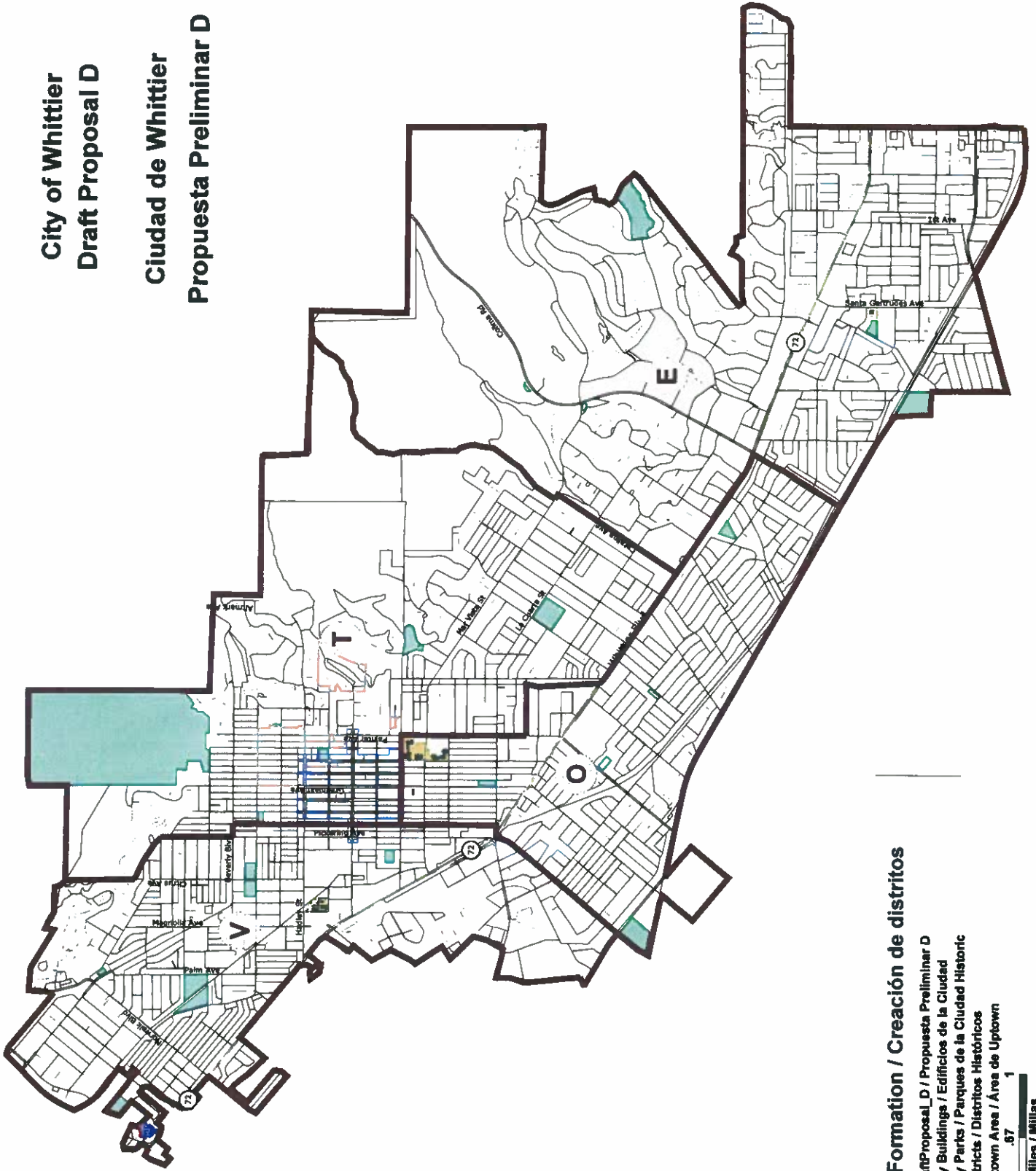
District Formation / Creación de distritos

-  Draft Proposal C / Propuesta Preliminar C
-  City Buildings / Edificios de la Ciudad
-  City Parks / Parques de la Ciudad
-  Historic Districts / Distritos Históricos
-  Uptown Area / Área de Uptown

0 .33 .67 1
Miles / Millas

**City of Whittier
Draft Proposal D**

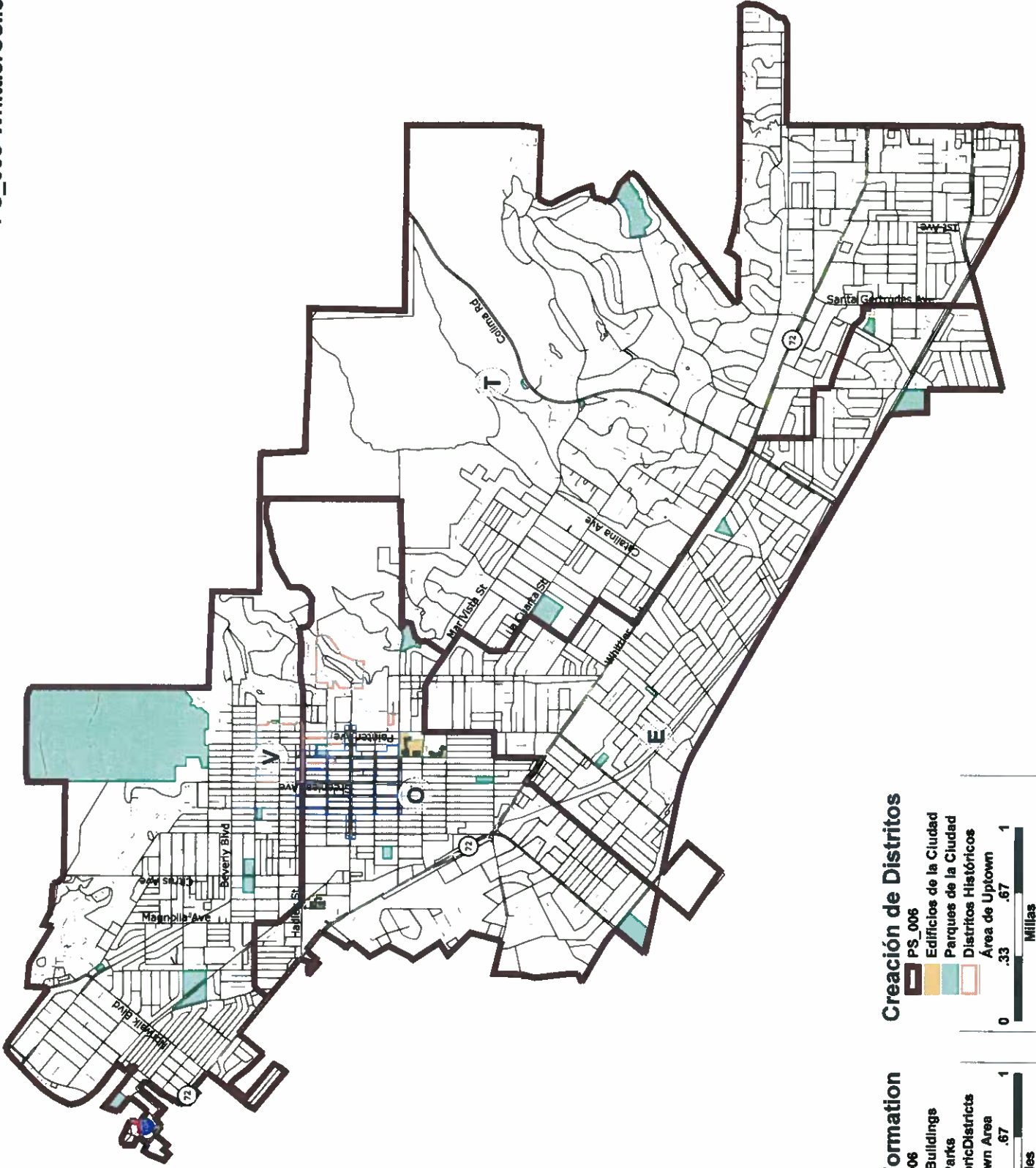
**Ciudad de Whittier
Propuesta Preliminar D**




District Formation / Creación de distritos

- DraftProposal D / Propuesta Preliminar D
- City Buildings / Edificios de la Ciudad
- City Parks / Parques de la Ciudad
- Districts / Distritos Históricos
- Uptown Area / Área de Uptown



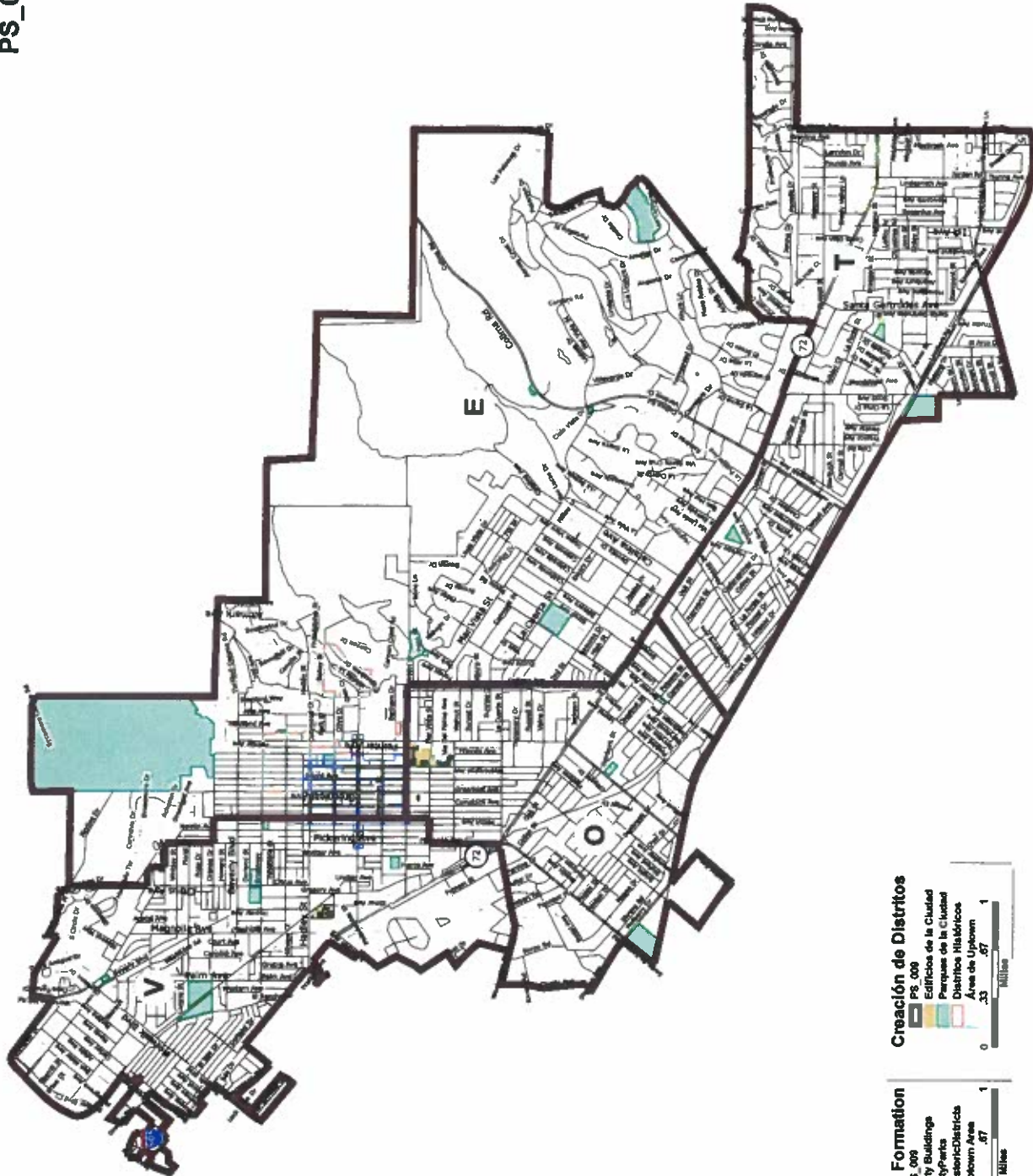


District Formation



Creación de Distritos





Creación de Distritos

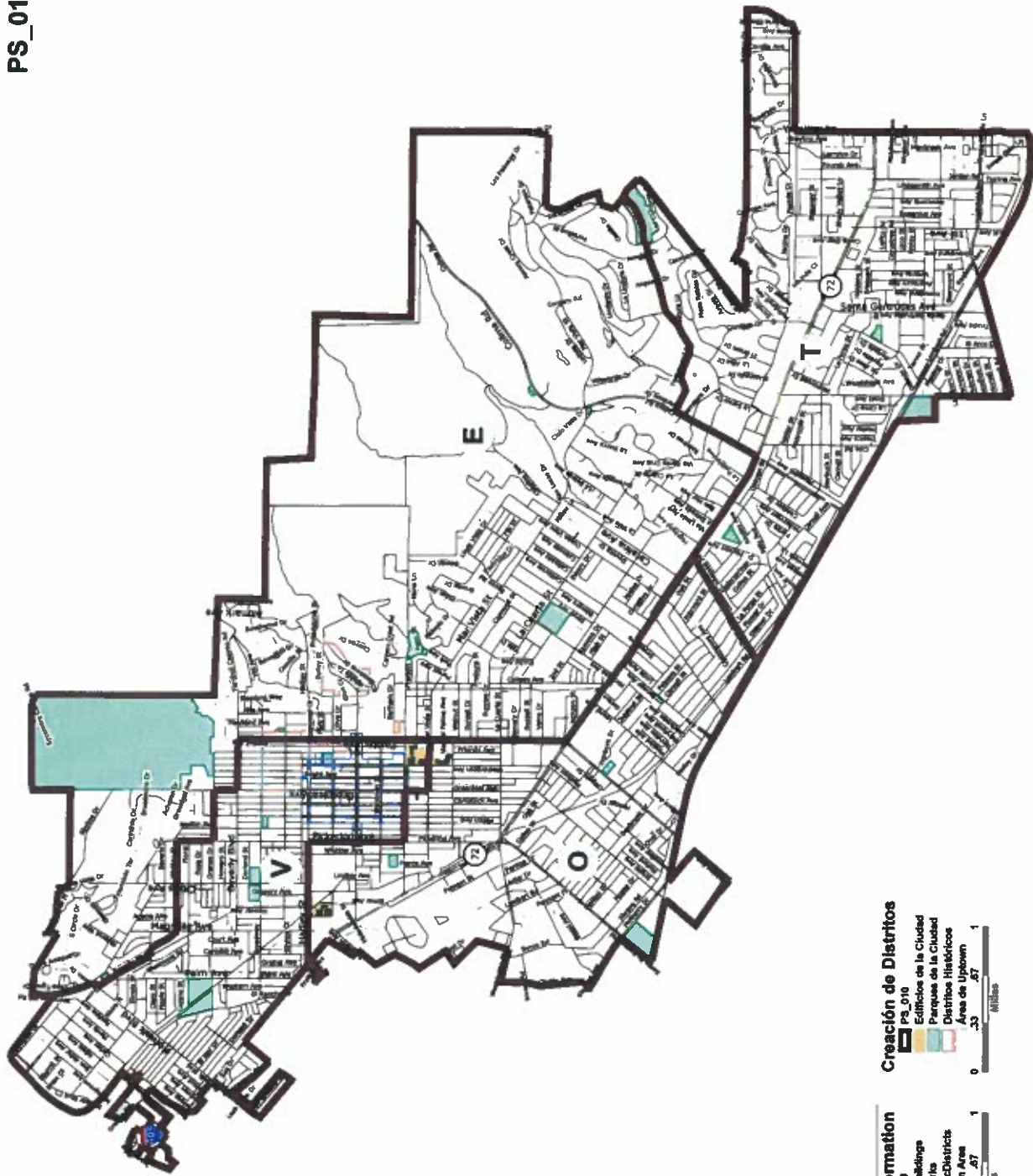
- PS 009
- Edificios de la Ciudad
- Parques de la Ciudad
- Distritos Históricos
- Área de Updown

0 .33 .67 1
Miles

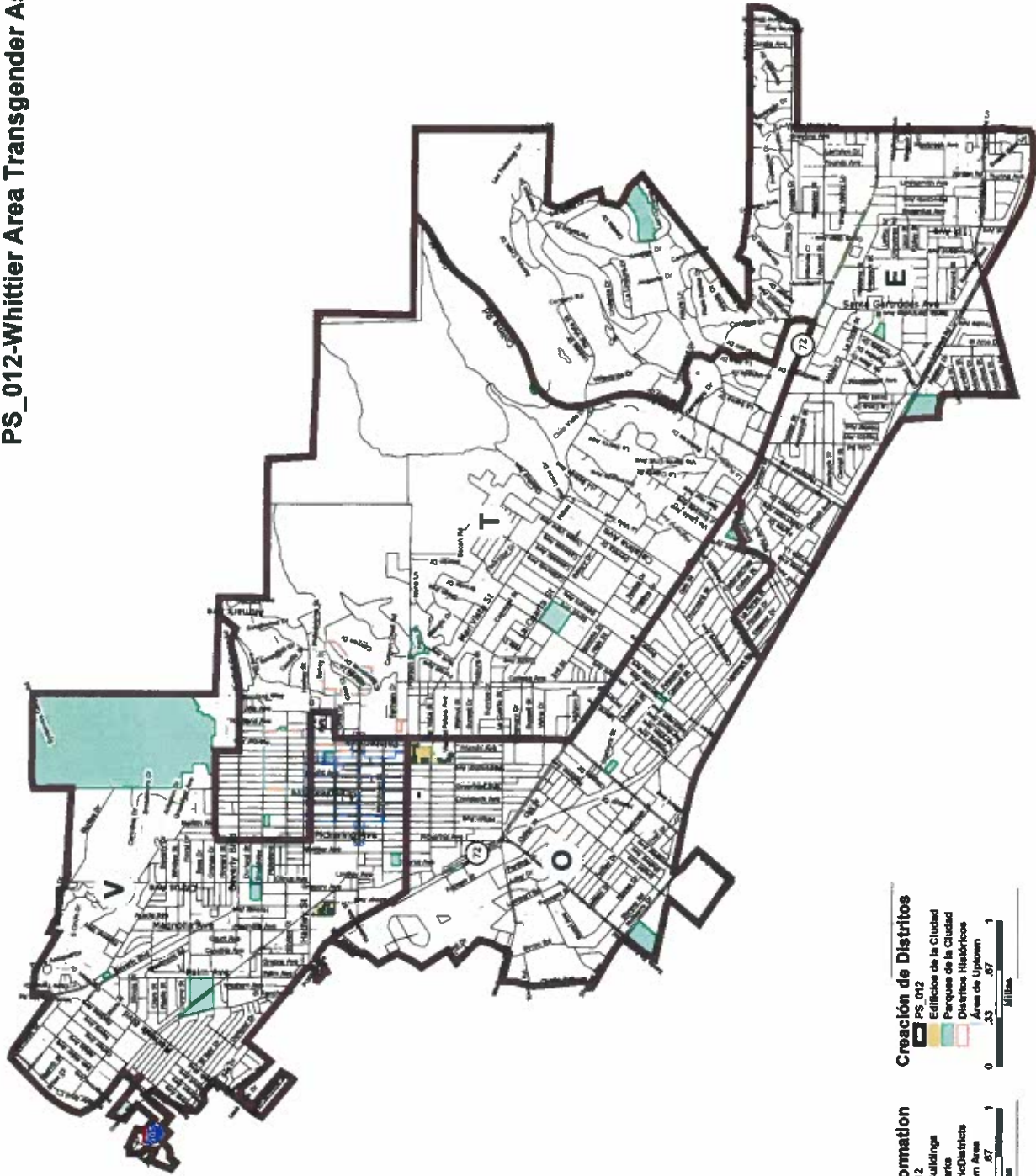
District Formation

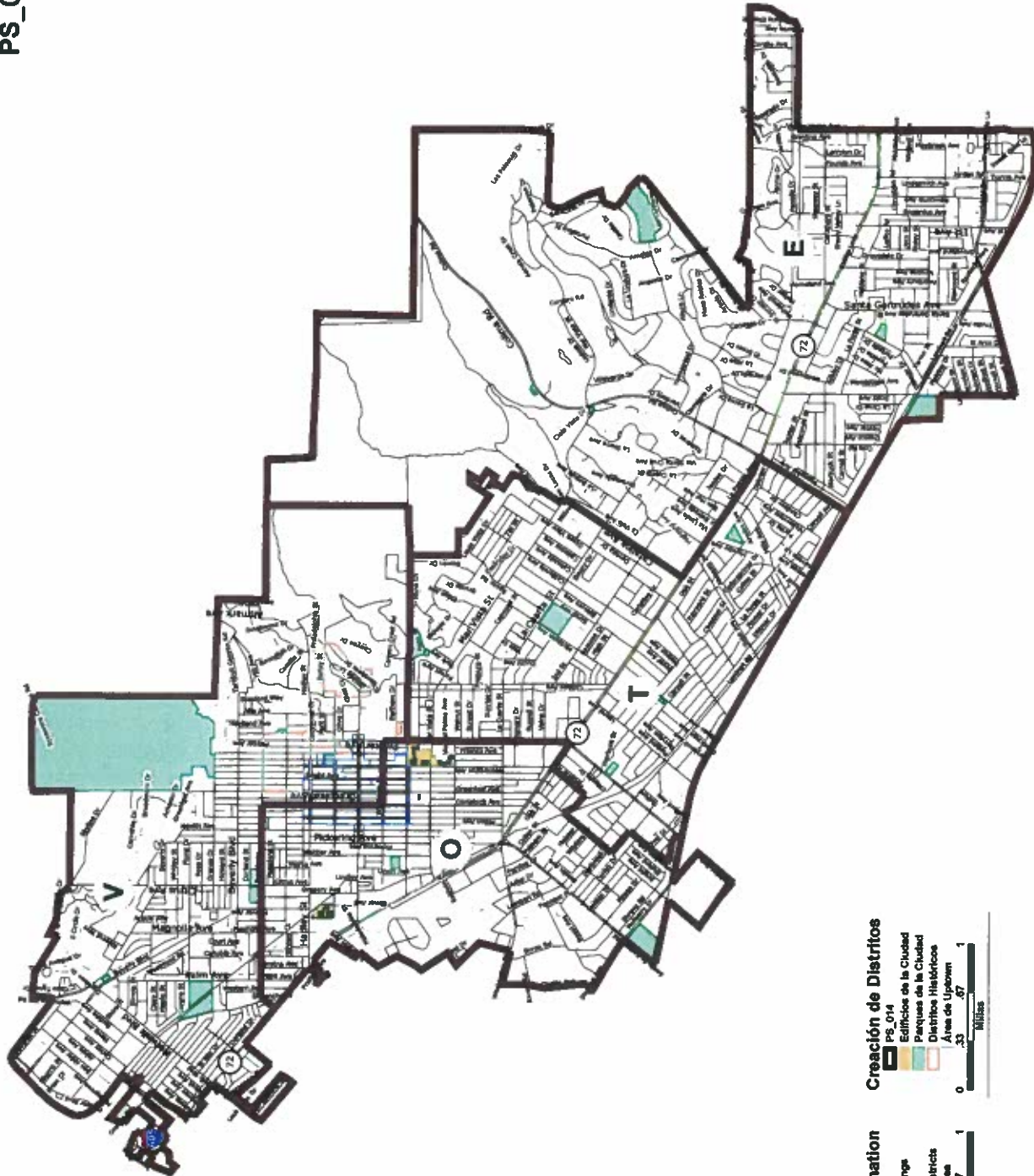
- PS 009
- City Buildings
- City Parks
- Historic Districts
- Updown Area

0 .33 .67 1
Miles



PS_012-Whittier Area Transgender Association





Creación de Distritos

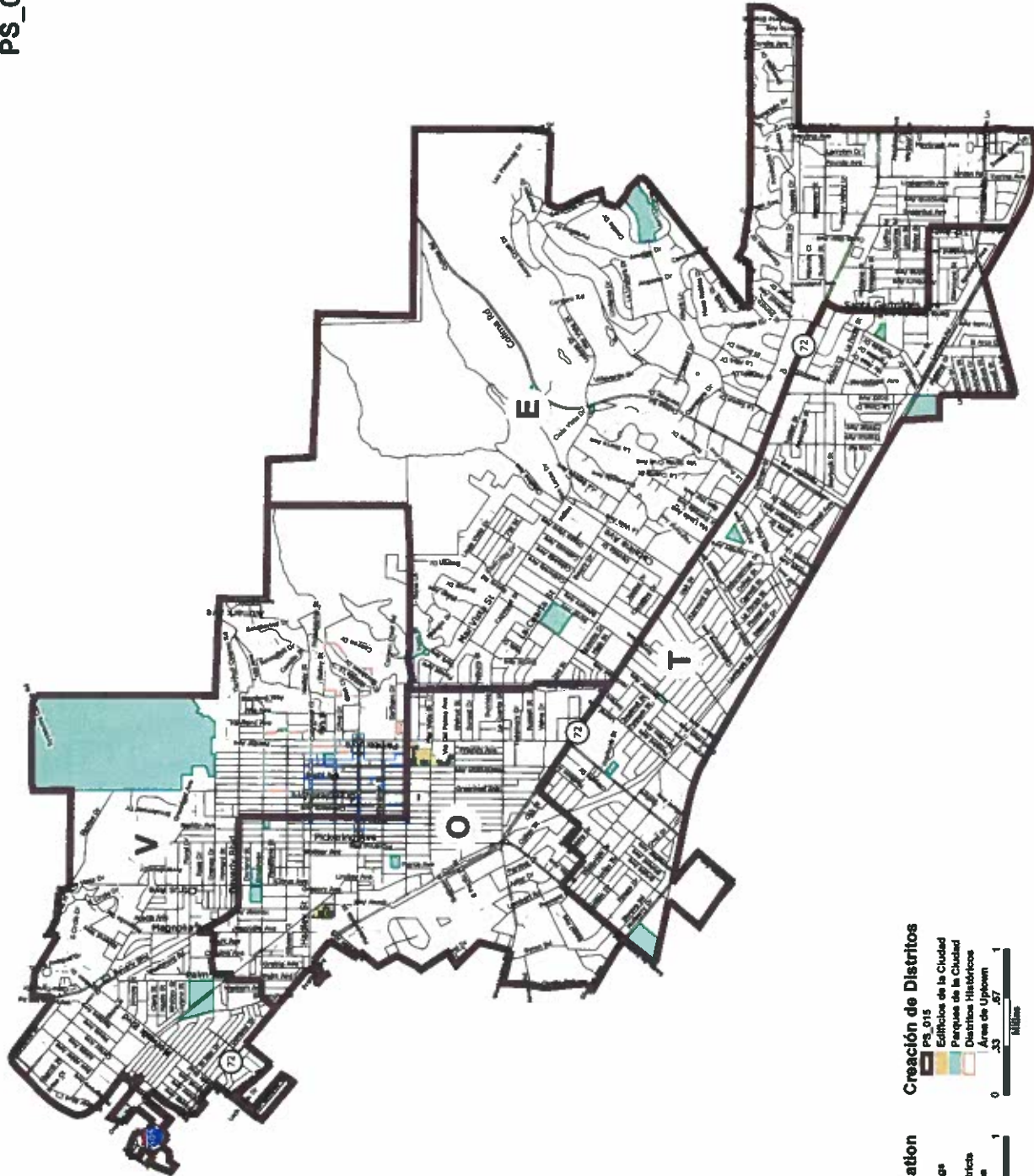
- PS_014
- Edificios de la Ciudad
- Parques de la Ciudad
- Distritos Históricos
- Área de Uptown

0 .33 .67 1
Miles

District Formation

- PS_014
- City Buildings
- City Parks
- Historic Districts
- Uptown Area

0 .33 .67 1
Miles



District Formation

- PS_015
- City Buildings
- City Parks
- Historic Districts
- Urban Area

0 .33 .67 1 Miles

Creación de Distritos

- PS_015
- Edificios de la Ciudad
- Parques de la Ciudad
- Distritos Históricos
- Áreas de Urban

0 .33 .67 1 Miles